


of

Surveyed for: **Mike Schmieden**
W5172 Hawkhunter Road
Elkhorn, Wisconsin. 53121

Survey Date: June 15, 2006.
Revisions: No. 1 - Foundation

Scale in Feet
1" = 20'

A horizontal scale bar with alternating black and white segments. The segments are labeled 0', 10', 20', and 40' from left to right. The total length of the bar represents 40 feet.

Jensen & Olson Land Surveying, LLC

445 South Wisconsin Street
Elkhorn, Wisconsin. 53121

Elkhorn, Wisconsin. 53121
Telephone: (262) 723-3434


Legend

⊗ Found Iron Pipe
○ Found Iron Rod
● Set Iron Rod, 3/4" dia.
□ Set Wood Stake
() Recorded Information
⊠ Utility Box or Pedestal
☆ Soil Boring
Asphalt Surface

Sheet 1 of 1 Sheets


Job Reference Number

2006.075



All rights reserved. No part of this survey plat may be reproduced or transmitted in any form by any means - graphic, electronic, or mechanical, including photocopying, tracing, or information storage and retrieval systems - without permission in writing from Douglas G. Olson, Jensen & Olson Land Surveying, LLC.

2) This survey is subject to Wisconsin lien laws.
This Plat of Survey is the notice of intent
to file lien. Lien waiver required.



Douglas G. Olson
Wisconsin Registered Land Surveyor - 2093

316 - 1890

GBEC-6